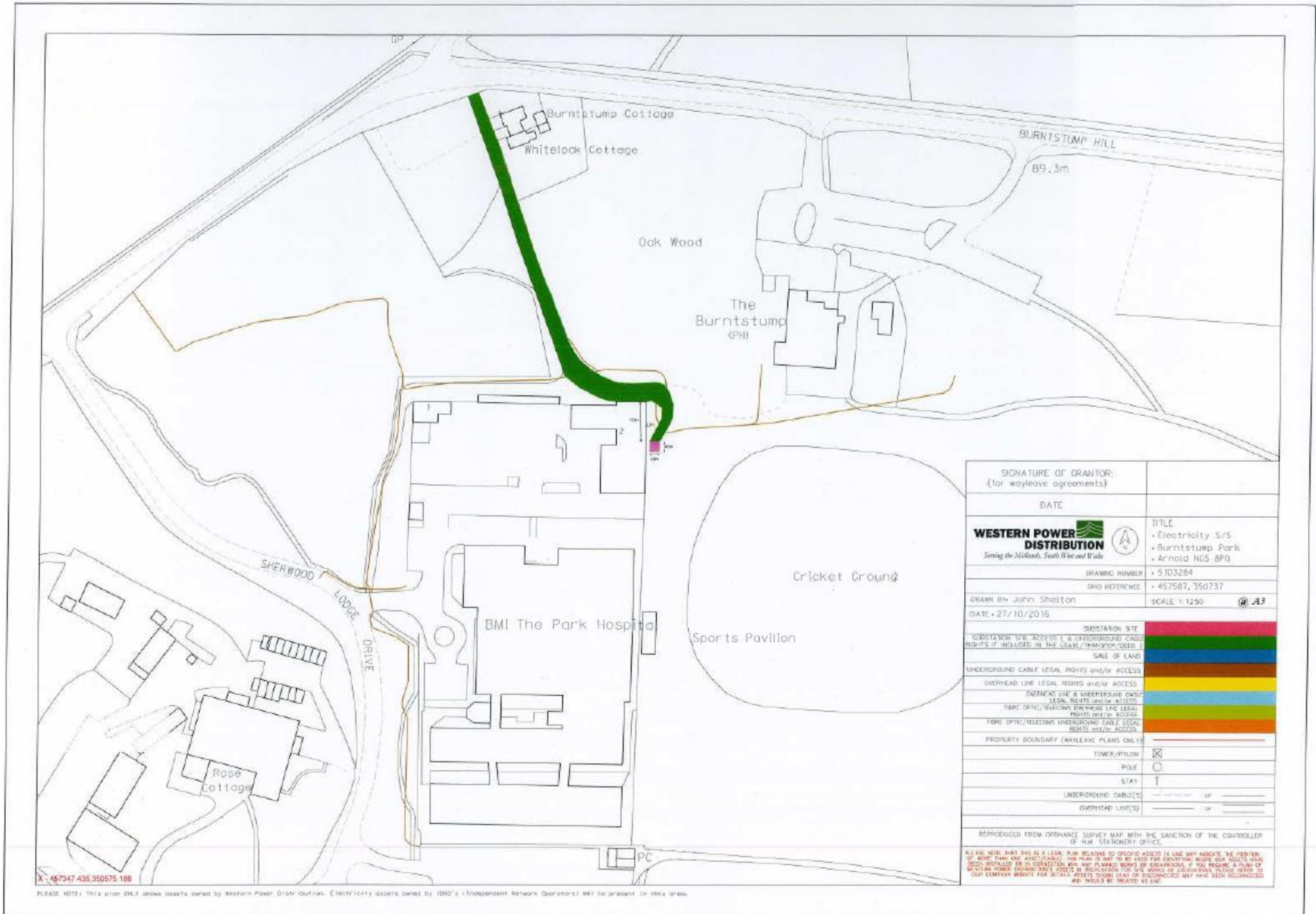


APPENDIX 1

Cavendish Road, Carlton



Burntstump Country Park

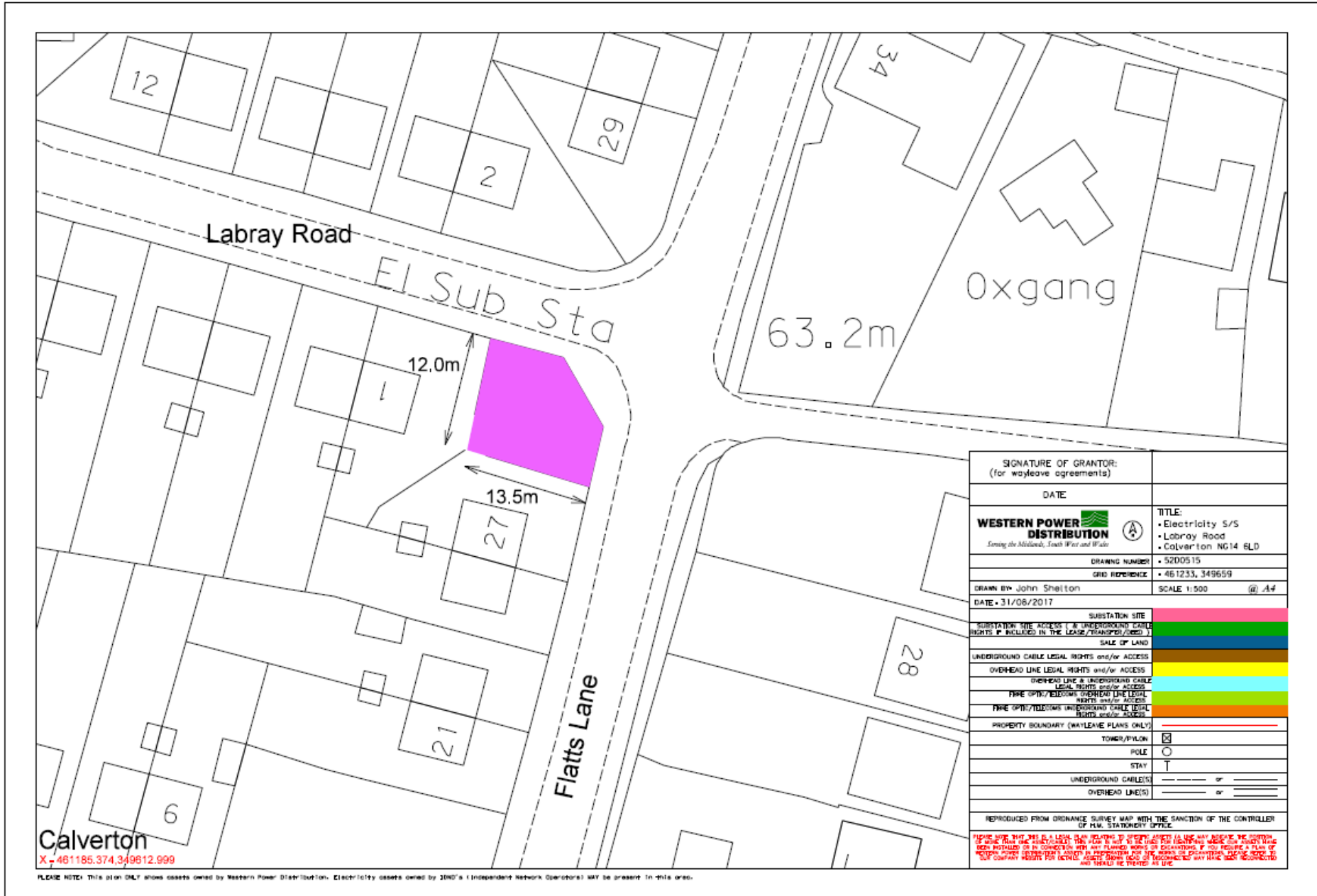


SIGNATURE OF GRANTOR: (for wayleave agreements)	
DATE	
WESTERN POWER DISTRIBUTION <i>Serving the Midlands, South West and Wales</i>	TITLE • Electricity S/S • Burntstump Park • Arnold NC5 8PQ
DRAWING NUMBER	+ 5103284
GRID REFERENCE	+ 457581, 350737
DRAWN BY: John Shelton	SCALE: 1:1250 @ A3
DATE: 27/10/2016	
SUBSTATION SITE	
OVERHEAD CABLE LEGAL RIGHTS and/or ACCESS	
UNDERGROUND CABLE LEGAL RIGHTS and/or ACCESS	
OVERHEAD LINE LEGAL RIGHTS and/or ACCESS	
UNDERGROUND CABLE LEGAL RIGHTS and/or ACCESS	
OVERHEAD LINE LEGAL RIGHTS and/or ACCESS	
UNDERGROUND CABLE LEGAL RIGHTS and/or ACCESS	
OVERHEAD LINE LEGAL RIGHTS and/or ACCESS	
PROPERTY BOUNDARY (WAYLEAVE PLANS ONLY)	
TOWER/PYLON	<input checked="" type="checkbox"/>
PILE	<input type="checkbox"/>
STAY	<input type="checkbox"/>
UNDERGROUND CABLE(S)	
OVERHEAD LINE(S)	
REPRODUCED FROM ORDNANCE SURVEY MAP WITH THE SANCTION OF THE CONTROLLER OF H.M. STATIONERY OFFICE.	
<small>ALL THE RIGHTS AND INTERESTS IN THIS PLAN RELATING TO SPECIFIC ACCESS TO LAND ORY RIGHTS, THE POSITION OF ANY TOWER, Pylon OR PILE, OR THE POSITION OF ANY UNDERGROUND CABLE OR OVERHEAD LINE, ARE SHOWN ON THIS PLAN. THIS PLAN IS NOT TO BE USED FOR CONVEYING RIGHTS OR ACCESS TO ANY LAND ORY RIGHTS, THE POSITION OF ANY TOWER, Pylon OR PILE, OR THE POSITION OF ANY UNDERGROUND CABLE OR OVERHEAD LINE, UNLESS IT IS ACCOMPANIED BY A PLAN OF SPECIFIC ACCESS TO LAND ORY RIGHTS, THE POSITION OF ANY TOWER, Pylon OR PILE, OR THE POSITION OF ANY UNDERGROUND CABLE OR OVERHEAD LINE, WHICH IS REFERRED TO IN THIS COMPANY'S WEBSITE FOR DETAILS. ACCESS TO ANY LAND ORY RIGHTS WHICH MAY BE DISCONNECTED MAY HAVE BEEN DISCONNECTED AND SHOULD BE TREATED AS LINE.</small>	

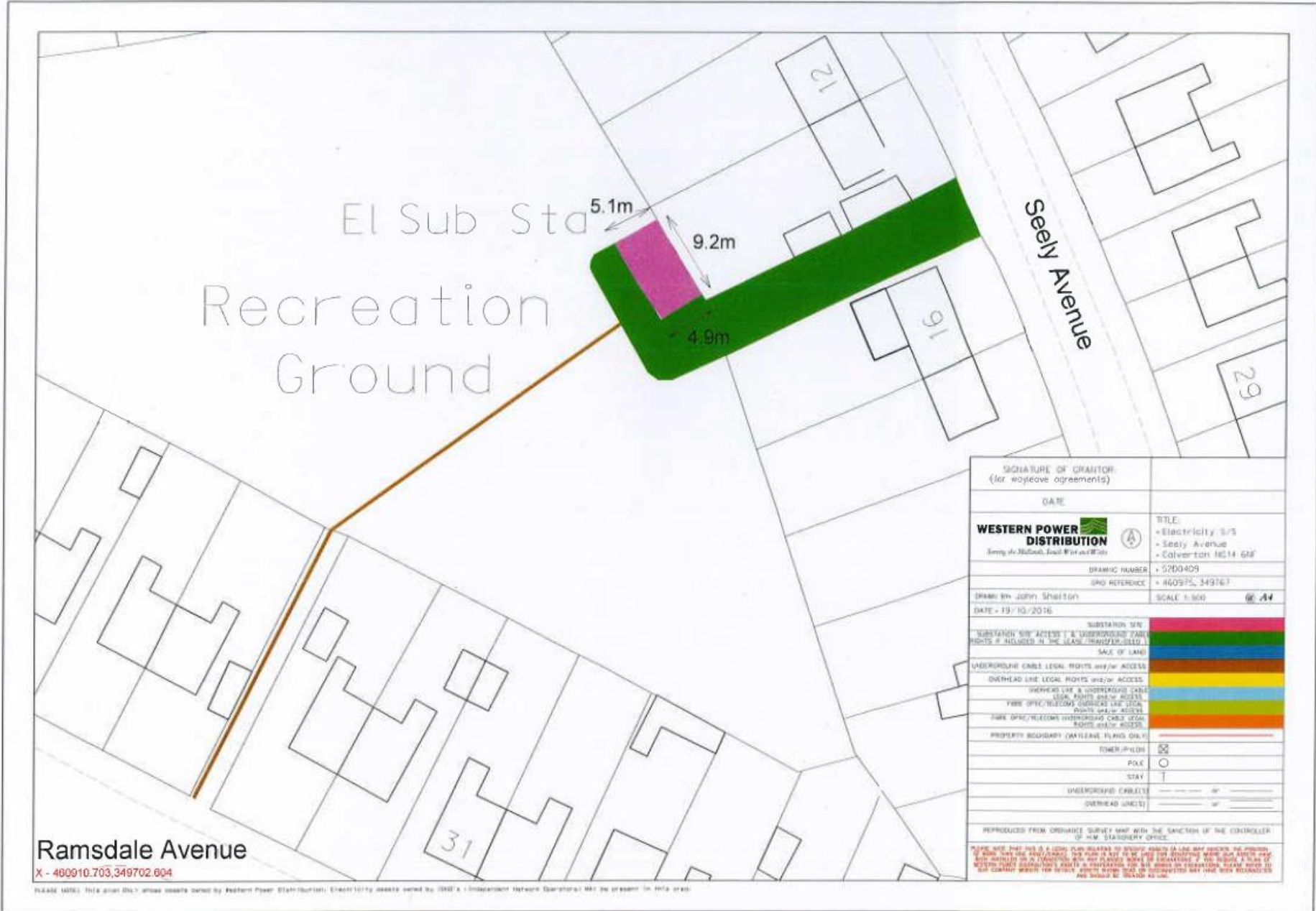
X: 457347 435,350575 188

PLEASE NOTE: This plan EML shows assets owned by Western Power Distribution. Electricity assets owned by IDNO's (Independent Network Operators) may be present in this area.

Labray Road, Calverton



Seely Avenue, Calverton



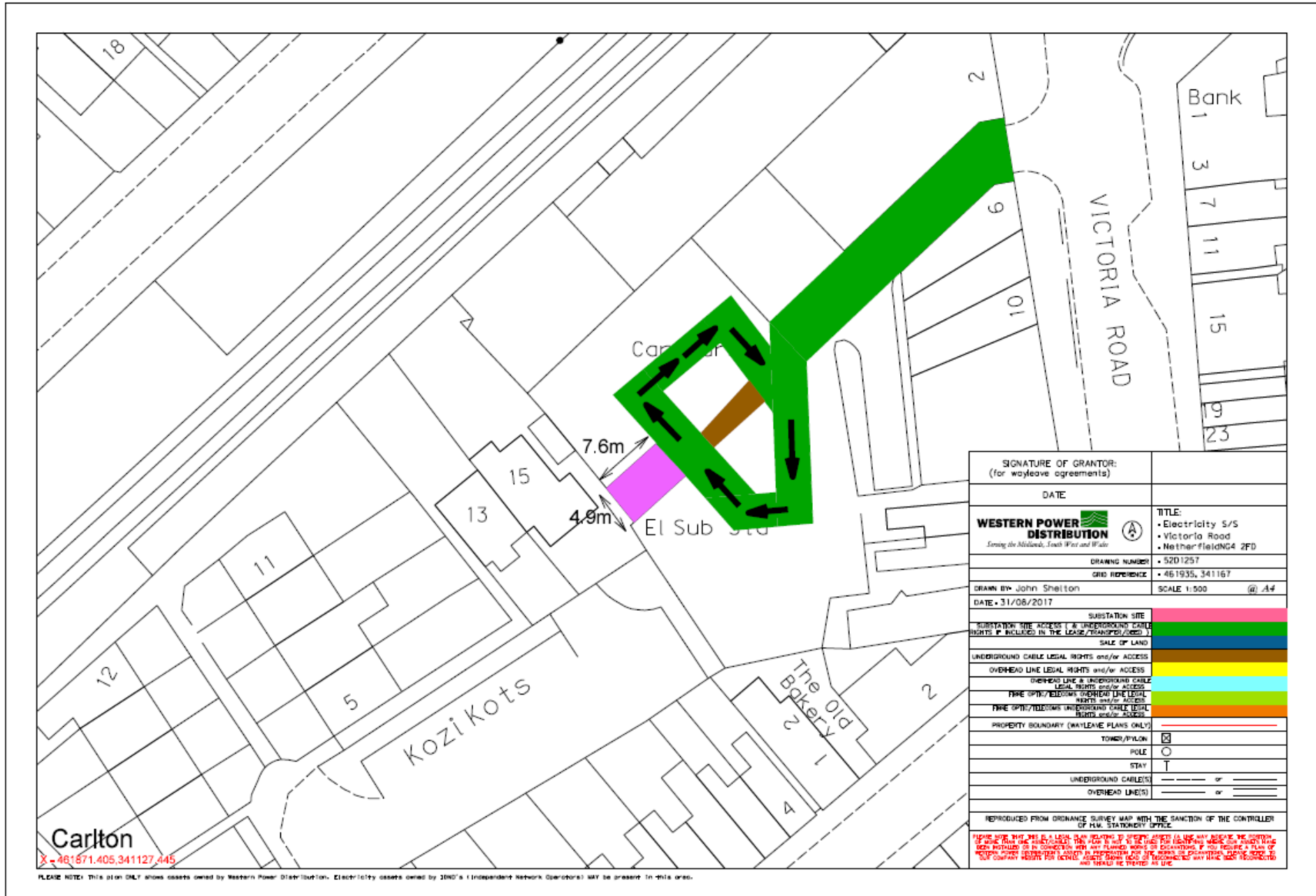
SIGNATURE OF GRANTOR (for wayleave agreements)	
DATE	
WESTERN POWER DISTRIBUTION Supply to Homes, Small Business & Farms	TITLE: • Electricity S/S • Seely Avenue • Calverton NE14 6AF
DRAWING NUMBER	• 5200409
SPAD REFERENCE	• 460975_349747
DRAWN BY: JOHN SHOOTER	SCALE: 1:500 @ A4
DATE: 19/10/2016	
SUBSTATION SITE	
SUBSTATION SITE ACCESS & UNDERGROUND FACILITIES IF INCLUDED IN THE LEASE (TRANSFER ONLY)	
SALE OF LAND	
UNDERGROUND CABLE LEGAL RIGHTS and/or ACCESS	
OVERHEAD LINE LEGAL RIGHTS and/or ACCESS	
OVERHEAD LINE & UNDERGROUND CABLE LEGAL RIGHTS and/or ACCESS	
FIBRE OPTIC/TELECOM OVERHEAD LINE LEGAL RIGHTS and/or ACCESS	
FIBRE OPTIC/TELECOM UNDERGROUND CABLE LEGAL RIGHTS and/or ACCESS	
PROPERTY BOUNDARY (WAYLEAVE PLAND ONLY)	
TOWER/PYLON	
POLE	
STAY	
UNDERGROUND CABLES	
OVERHEAD CABLES	
REPRODUCED FROM ORIGINAL SURVEY MAP WITH THE SANCTION OF THE CONTROLLER OF HM STATISTICAL OFFICE	
PLEASE NOTE THAT THIS IS A LEGAL PLAN RELATIVE TO SPAD ONLY AS THE ONLY RECORD OF PROVISION OF SPAD THAT THE SPAD/LEASE HAS BEEN SET UP IN THE EXISTING MAPS CAN BE USED AND NOT BE USED AS A SUBSTITUTE FOR THE SPAD/LEASE. THE SPAD/LEASE IS THE ONLY RECORD OF WESTERN POWER DISTRIBUTION'S RIGHTS & OBLIGATIONS FOR THE SPAD OR SUBSTATION. PLEASE REFER TO THE CONTRACT AGREEMENT FOR SPAD RIGHTS WHICH CAN BE REPRODUCED WITH THE SPAD RECORDS AND SHOULD BE KEPT AS A LAW.	

Ramsdale Avenue

X - 460910.703,349702.604

PLEASE NOTE: This plan only shows details owned by Western Power Distribution. Electricity assets owned by DNO's (Independent Network Operators) may be present on this plan.

Victoria Road, Netherfield

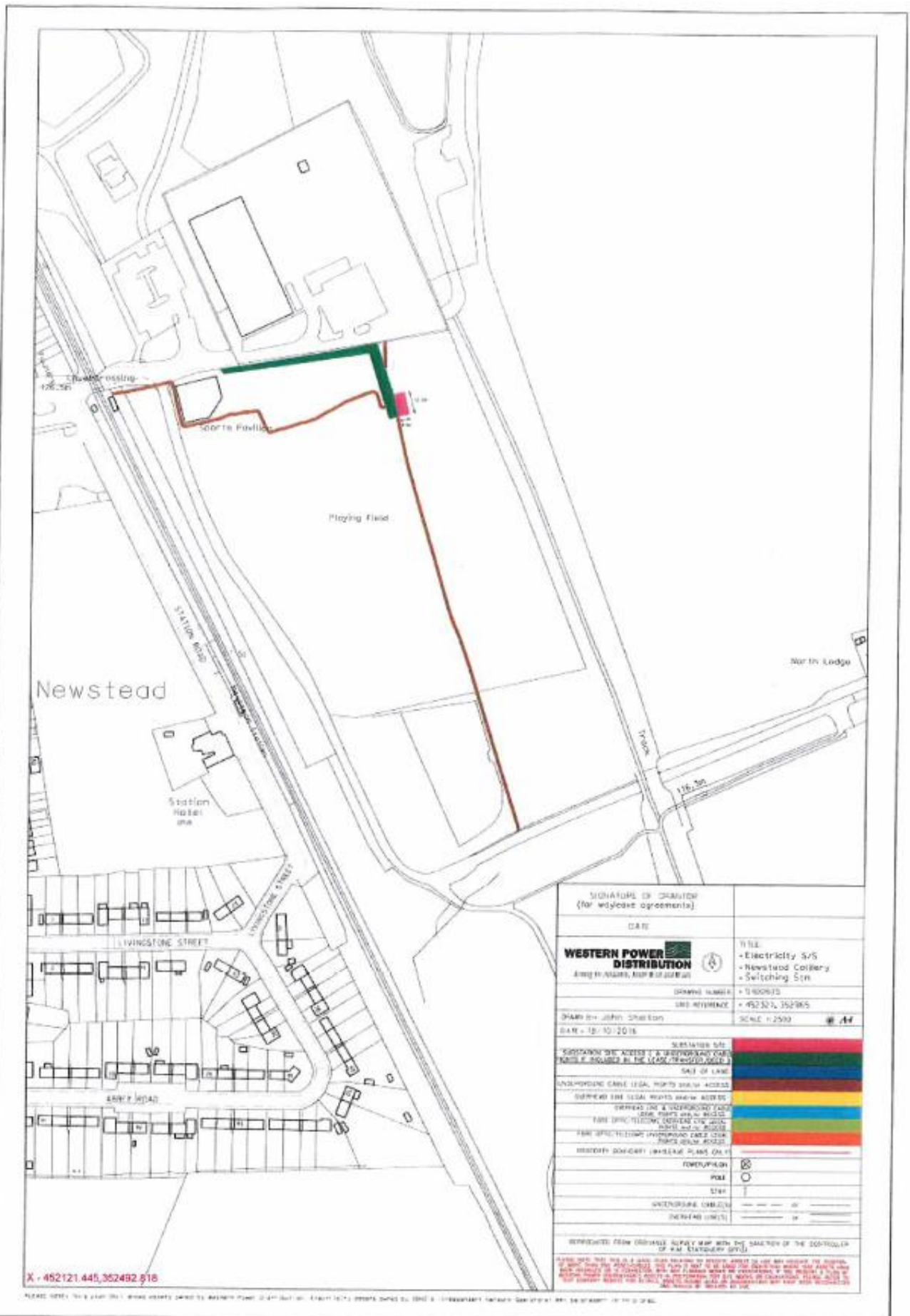


SIGNATURE OF GRANTOR: (for wayleave agreements)		
DATE		
WESTERN POWER DISTRIBUTION <i>Smiling the Millwheel, Touch Wire and Watch</i>		
DRAWING NUMBER		TITLE: • Electricity S/S • Victoria Road • NetherfieldNG4 2FD
GRID REFERENCE		• 5201257
DRAWN BY John Shelton		• 461935, 341167
DATE 31/08/2017		SCALE 1:500 @ A4
SUBSTATION SITE		
SUBSTATION TIE ACCESS & UNDERGROUND CABLE LEGAL RIGHTS (INCLUDED IN THE LEASE/TRANSFER/DEED)		
UNDERGROUND CABLE LEGAL RIGHTS and/or ACCESS		
OVERHEAD LINE LEGAL RIGHTS and/or ACCESS		
OVERHEAD LINE & UNDERGROUND CABLE LEGAL RIGHTS and/or ACCESS		
FIRE OPTIC/BLISSONS OVERHEAD LINE LEGAL RIGHTS and/or ACCESS		
FIRE OPTIC/BLISSONS UNDERGROUND CABLE LEGAL RIGHTS and/or ACCESS		
PROPERTY BOUNDARY (WAYLEAVE PLANS ONLY)		
TOWER/PYLON	<input checked="" type="checkbox"/>	
POLE	<input type="checkbox"/>	
STAY	<input type="checkbox"/>	
UNDERGROUND CABLE(S)	<input type="checkbox"/>	or <input type="checkbox"/>
OVERHEAD LINE(S)	<input type="checkbox"/>	or <input type="checkbox"/>
REPRODUCED FROM ORDINANCE SURVEY MAP WITH THE SANCTION OF THE CONTROLLER OF PLM, STATIONERY OFFICE		
<small>PLEASE NOTE THAT THIS IS A LEGAL PLAN RELATING TO WESTERN POWER DISTRIBUTION (AS ANY ASSETS OF THE COMPANY BEING INSTALLED OR IN CONNECTION WITH ANY PLANNED WORKS OR EXCAVATIONS IF YOU REQUIRE A PLAN OF WESTERN POWER DISTRIBUTION'S ASSETS IN CONNECTION WITH THE WORKS OF ANOTHER COMPANY PLEASE REFER TO THAT COMPANY'S WEBSITE FOR DETAILS. ASSETS SHOWN ARE OF WESTERN POWER DISTRIBUTION AND MAY BE SUBJECT TO CHANGE AND SHOULD BE TREATED AS APPROXIMATE.</small>		

Carlton
X - 461871.405, 341127.445

PLEASE NOTE: This plan ONLY shows assets owned by Western Power Distribution. Electricity assets owned by JND's (Independent Network Operators) MAY be present in this area.

Tilford Road, Newstead



Hazelford Way, Newstead



SIGNATURE OF GRANTEE: (for wayleave agreements)	
DATE:	
WESTERN POWER DISTRIBUTION <small>Jointly by Midland, South West and East</small>	
TITLE: • Electricity SWS • Hazelford Way • Newstead NC15 0DD	
DRAWING NUMBER: • 5101814	
GRID REFERENCE: • 451966, 353141	
DRAWN BY: John Shelton	SCALE: 1:250
DATE: 19/10/2016	
VEGETATION, SOIL ACCESS & UNDERGROUND SERVICES RIGHTS AS SHOWN ON THE LEASE, TRAP-STEP, DEED & LANE 3 & 4 AND	
UNDERGROUND CABLE LEGAL RIGHTS OVER/IN ACCESS	
OVERHEAD LINE LEGAL RIGHTS AND IN ACCESS	
OVERHEAD LINE & UNDERGROUND CABLE LEGAL RIGHTS OVER/IN ACCESS	
WATER MAINS LEGAL RIGHTS OVER/IN ACCESS	
RIBS (RIP) TELECOM UNDERGROUND CABLE LEGAL RIGHTS AND IN ACCESS	
PROPERTY BOUNDARY (WAYLEAVE PLANS ONLY)	
TOWER/PUSHT	
POLE	
STAKE	
UNDERGROUND CABLE(S)	
OVERHEAD LINE(S)	
<p>REPRODUCED FROM ORIGINAL SUPPLY MAP BY THE SANCTION OF THE LICENSEE(S) OF THE STA (LOCAL) OFFICE.</p> <p>PLEASE NOTE THAT THIS IS A LEGAL PLAN RELATING TO OFFICE WORKING AND MAY BE SUBJECT TO PROVISION TO BE MADE UNDER APPLICABLE ACTS. THIS PLAN IS NOT TO BE TAKEN FOR DECISIONS AND SHOULD NOT BE RELIED UPON IN CONNECTION WITH ANY RIGHTS POINT OF ENCUMBRANCE. IT IS A LEGAL PLAN TO RECORD POWER INFORMATION. PLEASE BE RESPONSIBLE IN THE USE OF THIS INFORMATION. IT IS NOT BEING USED FOR ANY OTHER PURPOSE. THIS PLAN IS NOT TO BE TAKEN FOR DECISIONS AND SHOULD NOT BE RELIED UPON IN CONNECTION WITH ANY RIGHTS POINT OF ENCUMBRANCE. IT IS A LEGAL PLAN TO RECORD POWER INFORMATION. PLEASE BE RESPONSIBLE IN THE USE OF THIS INFORMATION. IT IS NOT BEING USED FOR ANY OTHER PURPOSE.</p>	

X - 051541 899 352894 020
 PLEASE NOTE THIS PLAN IS A LEGAL PLAN RELATING TO OFFICE WORKING AND MAY BE SUBJECT TO PROVISION TO BE MADE UNDER APPLICABLE ACTS. THIS PLAN IS NOT TO BE TAKEN FOR DECISIONS AND SHOULD NOT BE RELIED UPON IN CONNECTION WITH ANY RIGHTS POINT OF ENCUMBRANCE. IT IS A LEGAL PLAN TO RECORD POWER INFORMATION. PLEASE BE RESPONSIBLE IN THE USE OF THIS INFORMATION. IT IS NOT BEING USED FOR ANY OTHER PURPOSE.

Thackerays Lane, Woodthorpe

